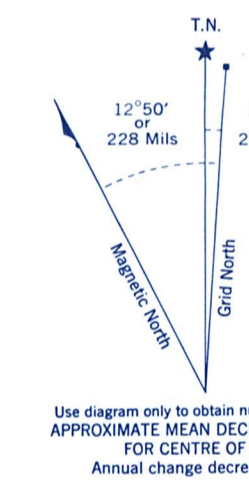
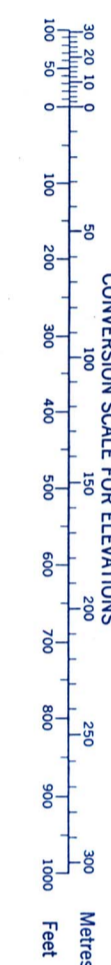


Refer to this map as: 31 M/2 EDITION 2 MICE SERIES A 761



Use diagram only to obtain numerical values. APPROXIMATE MEAN DECLINATION 1972 FOR CENTRE OF MAP. Annual change decreasing 0.8"

ONE THOUSAND METRE UNIVERSAL TRANSVERSE MERCATOR GRID ZONE 17

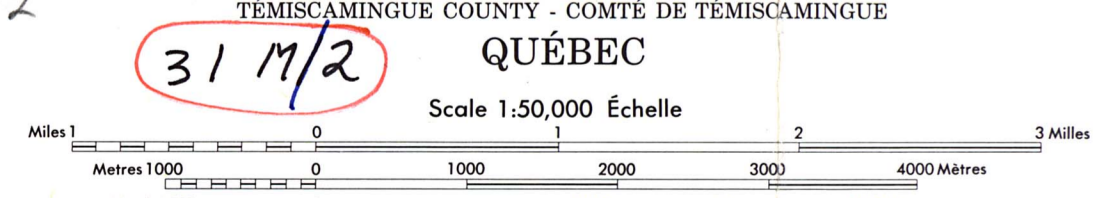
Table with 2 columns: GRID ZONE DESIGNATION, 100,000 M. SQUARE IDENTIFICATION. Rows: 17T, PC.

EXAMPLE OF METHOD USED TO GIVE A REFERENCE TO NEAREST 100 METRES. Includes a grid diagram and a table for reference points.

Produced by the SURVEYS AND MAPPING BRANCH, DEPARTMENT OF ENERGY, MINES AND RESOURCES. Modified from aerial photographs taken in 1962. Culture check 1970. Printed 1972.

Roads: loose or stabilized surface, all weather, loose surface, dry weather and undrained streets, cart track, trail or portage. Routes: gravel, gravel/stone, 2 lanes or more, 2 lanes or more, 2 lanes or more, 2 lanes or more, 2 lanes or more.

Red project #1 Black project #2 LAC OSTABONINGUÉ TÉMISCAMINGUE COUNTY - COMTÉ DE TÉMISCAMINGUE QUÉBEC



This Provisional Map is equivalent to a standard map in accuracy of content.

Cette carte provisoire équivaut à une carte régulière au point de vue de précision de l'information.

Établie par la DIRECTION DES LEVÉS ET DE LA CARTOGRAPHIE, MINISTÈRE DE L'ÉNERGIE, DES MINES ET DES RESSOURCES. Modifié à partir de photographies aériennes prises en 1962. Vérification des ouvrages en 1970. Imprimé en 1972.

26456-ENQUÊTE KIPAWA (PROJET 2) YOUNG, NORMAN - 1981 DOSSIER DES ENQUÊTES EN MILIEU AMÉRINDIEN

Kipawa 1981 Enquête Norman Young