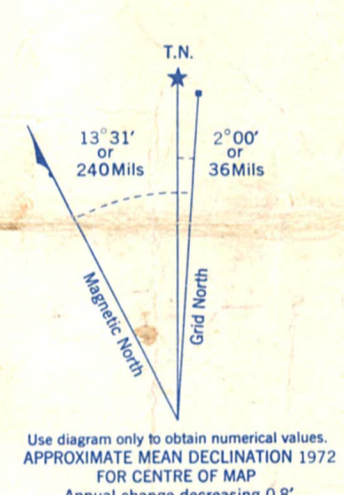

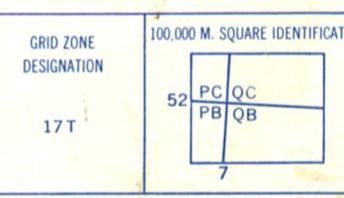


Refer to this map as: 31 L/16 EDITION 2671 SERIES A 761



ONE THOUSAND METRE UNIVERSAL TRANSVERSE MERCATOR GRID ZONE 17



EXAMPLE OF METHOD USED TO GIVE A REFERENCE TO NEAREST 100 METRES. THE FOLLOWING GRID REFERENCE IS SHOWN ONLY AND DOES NOT REFER TO A POINT ON THIS MAP.

BROWN NUMBERED TICKS INDICATE THE 1000 METRE U.T.M. GRID ZONE 17

Produced by the SURVEYS AND MAPPING BRANCH, DEPARTMENT OF ENERGY, MINES AND RESOURCES.

Roads: loose or stabilized surface, all weather... de gravier aggloméré, toute saison.

LAC SAÏRS TÉMISCAMINGUE COUNTY - COMITÉ DE TÉMISCAMINGUE QUÉBEC Scale 1:50,000 Échelle 314/16

This Provisional Map is equivalent to a standard map on an accuracy of 1:50,000.

Cette carte provisoire équivaut à une carte régulière au point de précision de 1:50,000.

Établie par la DIRECTION DES LEVÉS ET DE LA CARTOGRAPHIE, MINISTÈRE DE L'ÉNERGIE, DES MINES ET DES RESSOURCES.

26456 - ENQUÊTE KIPAWA (PROJET 1) YOUNG, NORMAN - 1980 DOSSIER DES ENQUÊTES EN MILIEU AMÉRINDIEN